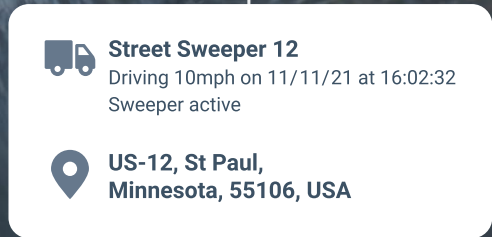



Geotab Public Works


A smarter, more intuitive solution to manage costs, material usage and compliance.

Geotab Public Works is a scalable and robust solution for government fleet management. It helps government agencies manage vehicles such as salt spreaders, snow plows, street sweepers and waste management vehicles. Available in the MyGeotab software platform on Base, Pro and Pro Plus rate plans, the Geotab Public Works solution helps ensure that all infrastructure is serviced adequately while controlling costs, tracking material usage and more.

Separate government fleets by databases or have a full view of all fleet types in one database. Customize and align the Geotab Public Works solution to your government needs and fleet goals.



 **Street Sweeper 12**
Driving 10mph on 11/11/21 at 16:02:32
Sweeper active

 **US-12, St Paul,
Minnesota, 55106, USA**



1 866 884 7569

DICAN
FLEET SAFETY SOLUTIONS

DICANINC.COM



GEOTAB

Gain unprecedented visibility into fleet operations

Know where your government fleets are located and how they are operating at all times. Processing over 3 billion data points per day, Geotab provides regional insights to lower fuel costs, reduce maintenance and improve asset utilization. Utilize Geotab Public Works to better understand your fleet. Correlate and review data for improved season-to-season performance.

Spreader Data

Solid Material Data	<input checked="" type="checkbox"/>
Solid Type	MAT-2
Solid Rate	472.00kg/km
Solid Total	9572.00kg

Monitor material usage.

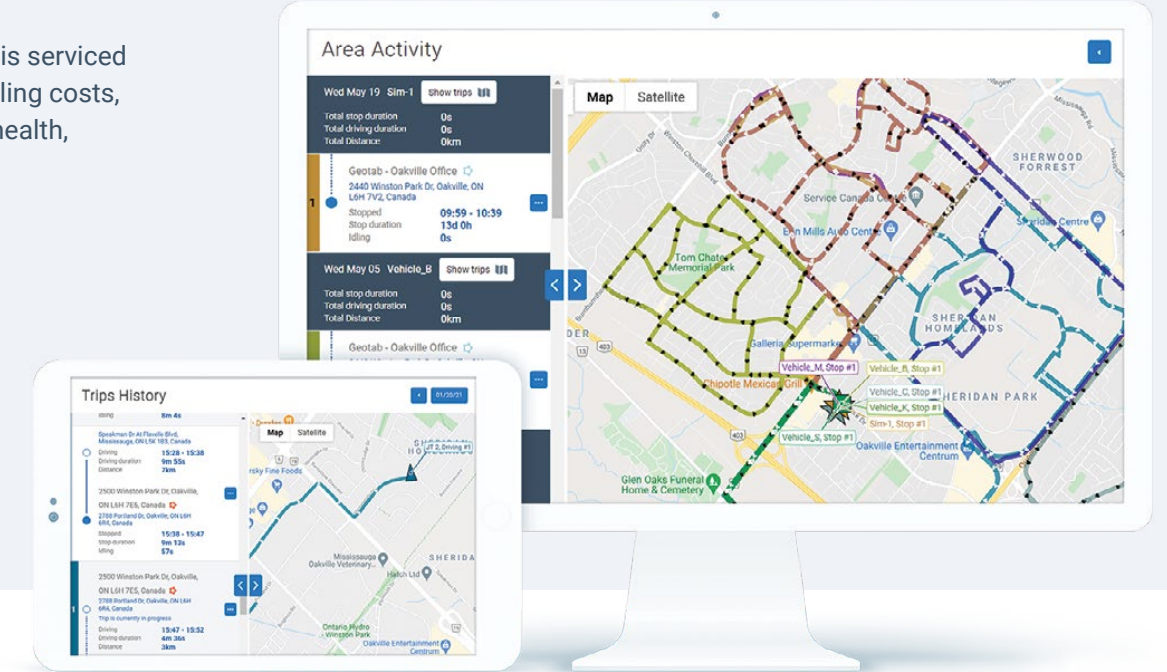
Avoid excessive material usage. Geotab Public Works provides fleet managers with insights from the controller, such as solid application rates, liquid application rates, solid total accumulated, liquid total accumulated, solid material type used and liquid material type use. This data helps fleet managers make informed decisions to safeguard our motorways and natural environment.

Highlights

- Mapping and geospatial reporting
- Automated reporting for regulatory compliance and billing
- Remote diagnostics
- Active Tracking
- Route completion outputs
- Open SDK for integration

A trusted and reliable fleet management solution.

Ensure all infrastructure is serviced adequately while controlling costs, monitoring usage, fleet health, compliance and more.



Key features



Fleet management and optimization

Track vehicles in real-time. Improve routing and help reduce costs with preventative maintenance.



Mixed fleet, centralized data

Access and utilize mixed fleet data in one place to manage your fleet operations.



Compliance adherence

Ensure your public works fleet is in line with maintenance standards, policies and procedures.



Cost and material management

Avoid overusing materials. Manage the rates of application of salt, brine and other materials and help control costs.



Platform versatility

Take advantage of added flexibility and integration. Extend the Geotab platform further with third-party providers. Select Add-Ons such as cameras, light bars, sirens and more.



Mapping and spatial outputs

Utilize client-based mapping to know which roads have been serviced using interactive maps and geospatial reporting. Track live level of service compliance.

One solution for all government vehicles

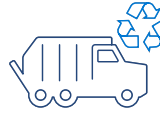
Freedom in flexibility

The choice is yours. Separate government fleets by databases or have a full view of all fleet types in one database. Use vehicle faults and diagnostics to monitor sub-optimal vehicle performance for indicators of pending failures. Data can be used to develop preventative maintenance plans to ensure equipment availability. Customize and align the Geotab Public Works solution to your government needs and fleet goals.



Winter operations

Stay ready for the elements. Easily manage and obtain real-time reporting on salt usage. Optimize your winter fleet operations today.



Waste management

Seamlessly track idling trends, reduce fuel costs and maximize fleet efficiency. Reinforce policies and procedures. Ensure your routes are serviced accordingly.

Compliance and accountability

Access live service maps to view real-time route completion tracking. Go above and beyond for the community, make service level information available to motorists via Geotab's Citizen Insights public information system. Provide motorists with both mobile application and website access to receive service updates from government fleets. This information allows motorists to plan their commutes accordingly, avoiding roadways that could put them in harm's way.



Telematics industry leader

Over 2000 government agencies and departments at all levels trust Geotab to capture, measure and analyze crucial fleet data with unparalleled depth and precision. Take advantage of these benefits. Easily monitor fleet activity with the Geotab Public Works software on the MyGeotab platform. Trust in the GO9 device, IOX-WRKS and applicable harness to obtain valuable fleet insights.



Marketplace

Get the most out of your Geotab experience

Take your fleet to the next level with Geotab Marketplace. Access the largest telematics ecosystem and explore a wide range of solutions to take your fleet to the next level.

1 866 884 7569

DiCAN
FLEET SAFETY SOLUTIONS

DICANINC.COM



GEOTAB